
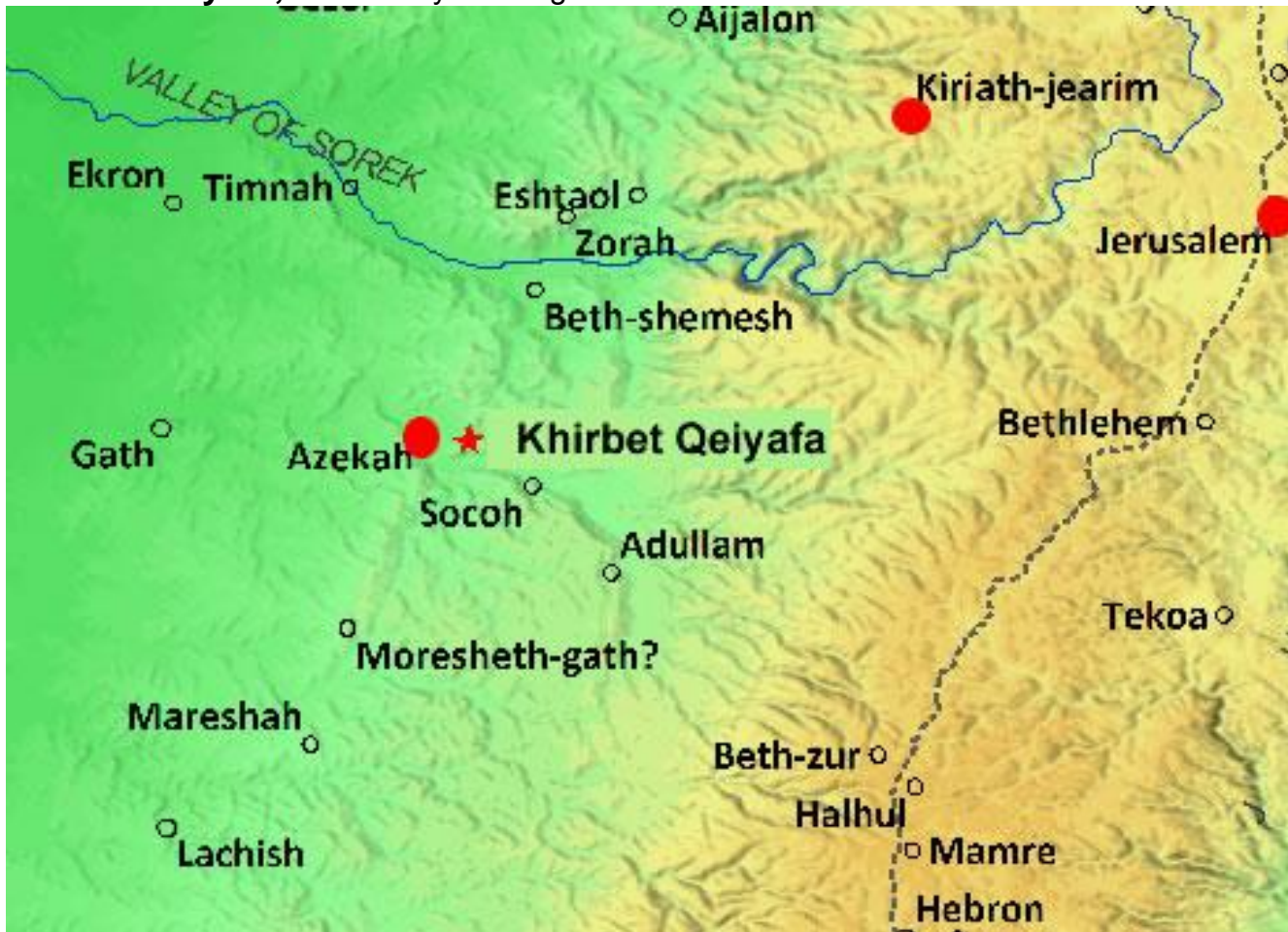
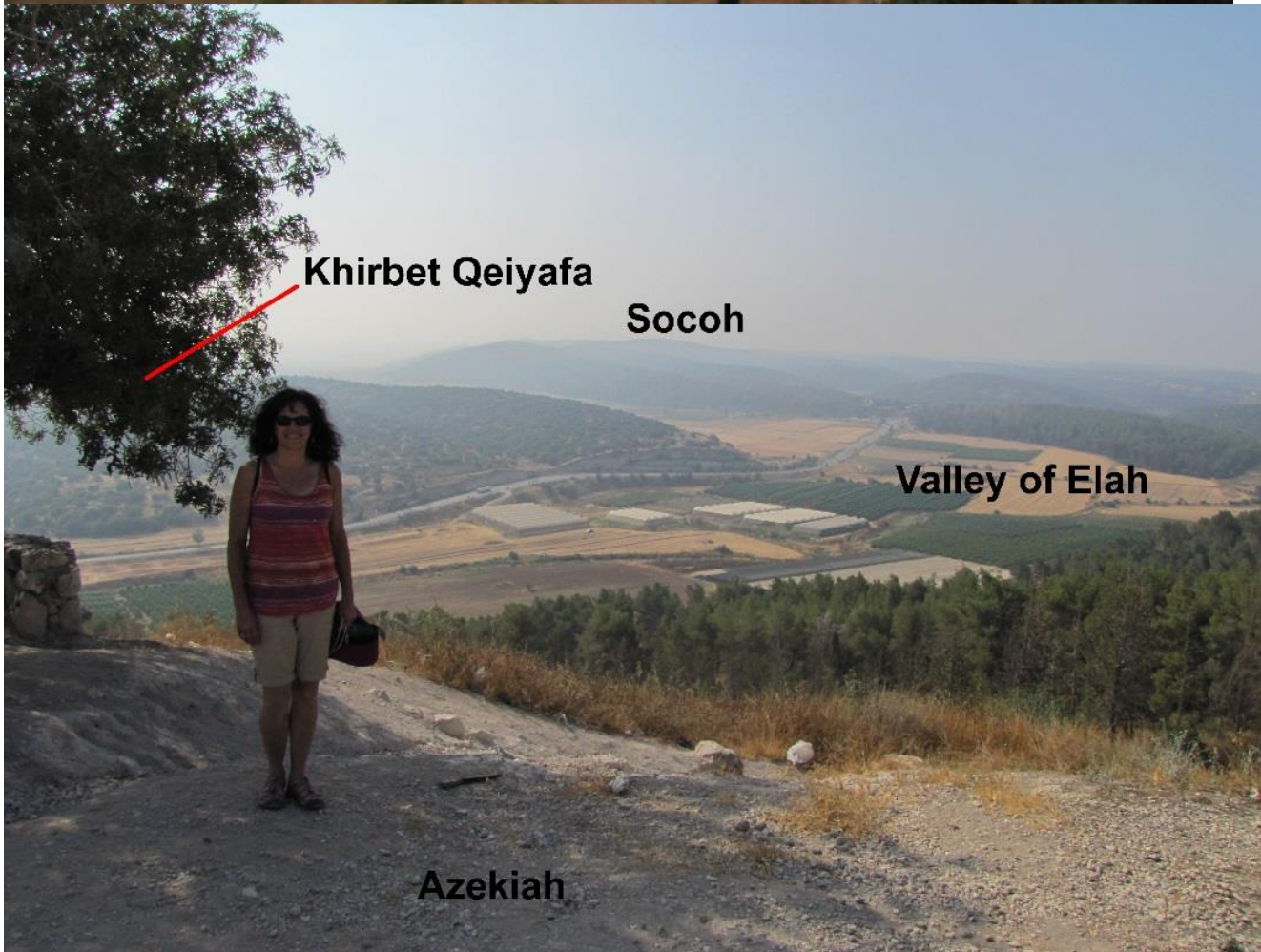
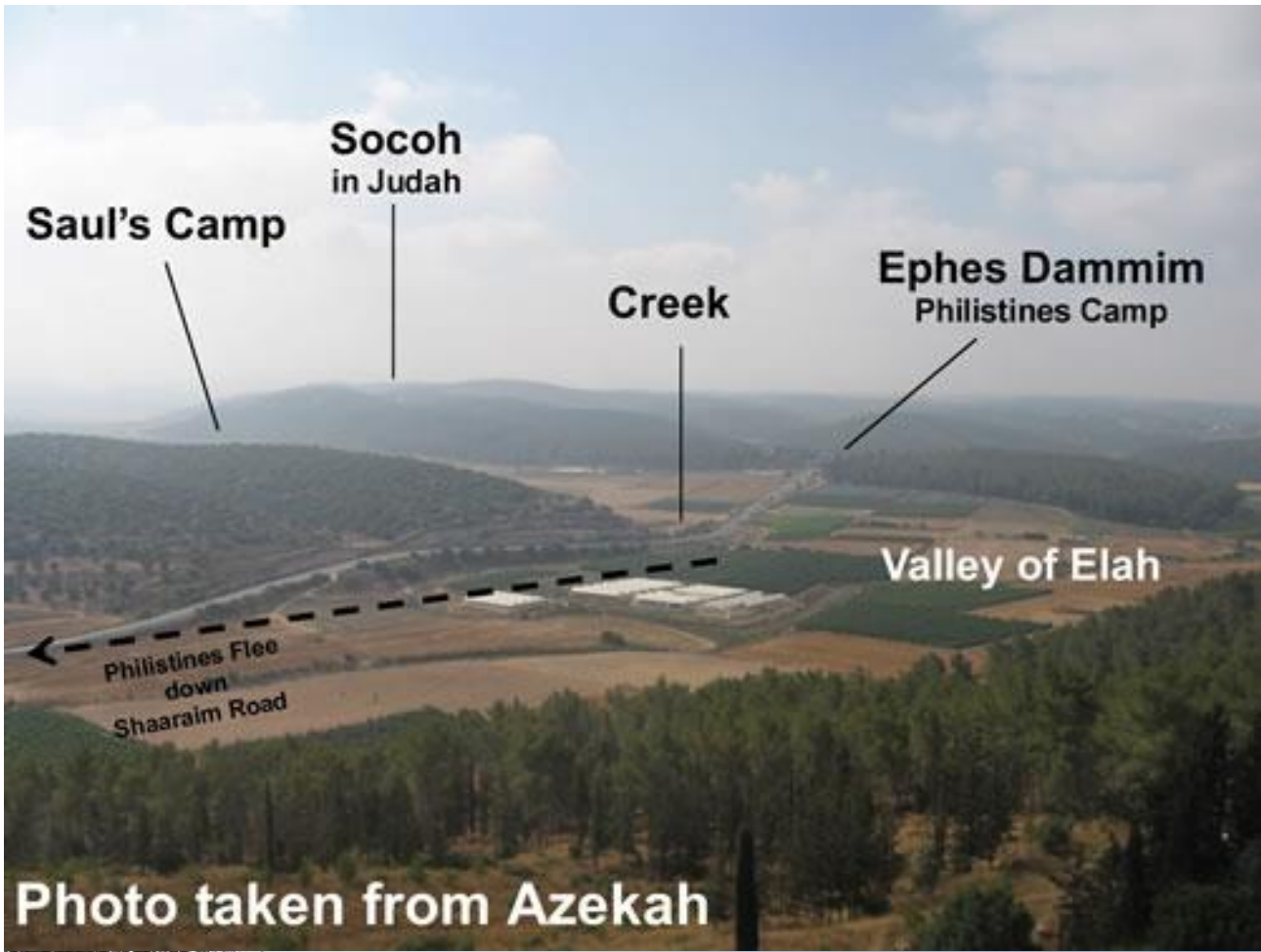


Khirbet Qeiyafa, David's royal stronghold used in 2 Samuel 5:17

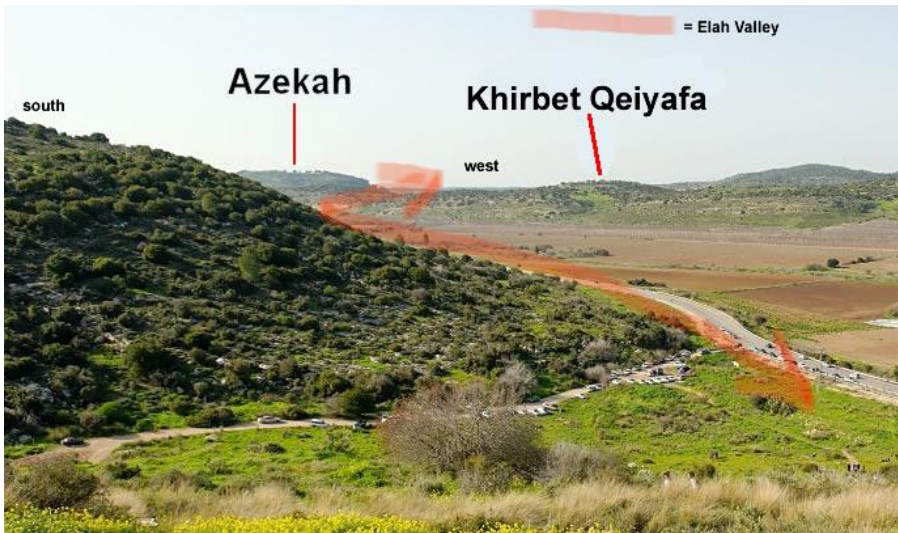


Khirbet Qeiyafa


Galyn stands in Azekah and points east over the Elah Valley at Khirbet Qeiyafa



Toni stands in Azekiah with Khirbet Qeiyafa behind her.



The three below photos of Khirbet Qeiyafa were taken from the highway in the Valley of Elah seen in the above photo.




Khirbet Qeiyafa



Khirbet Qeiyafa

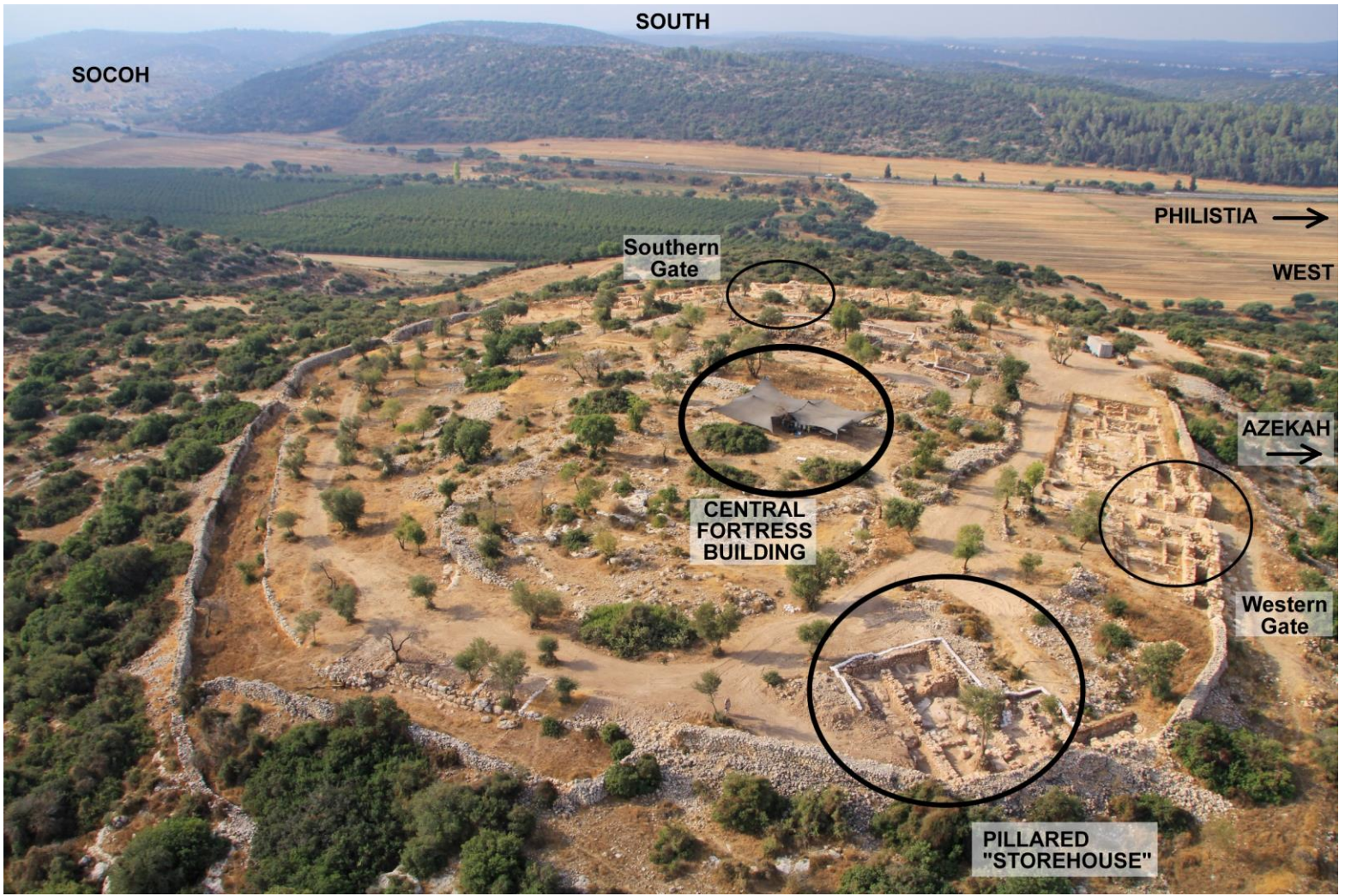


Valley of Elah



A view from Khirbet Qeiyafa. Looking at south into the Elah Valley from Khirbet Qeiyafa's southern city gate with its four chambers excavated. (Below is an aerial view looking the same direction.) (The above and below photos are from the Khirbet Qeiyafa Archaeological Project and The Hebrew University of Jerusalem that is online at <http://qeiyafa.huji.ac.il/>)





Marilyn, Marion and Roger at Azekah



Azekah

Larry, Linda, Bonnie and Arlen at Azekah



Khirbet Qeiyafa

Valley of Elah

Azekah

Sheri and Toni sitting at Azekah



Valley of Elah

River bed (Wadi) in Valley of Elah